

476000

477000

6133000

6133000



**Eagle Plains
Resources Ltd.**

ELIZABETH LAKE PROJECT

Projection - NAD 1983 UTM Zone 13N
Nominal Scale - 1 : 10 000

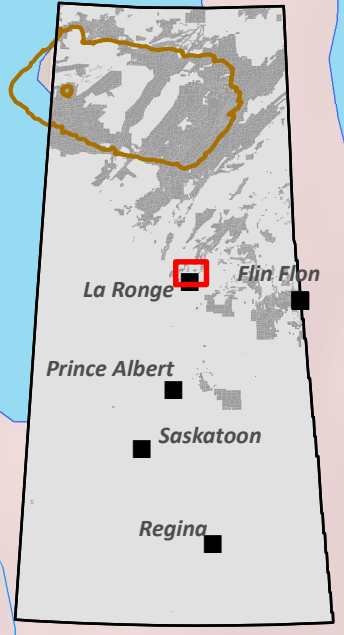
Date - Mar. 2024



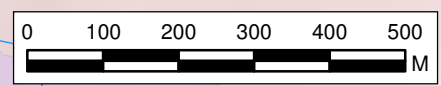
**Historic mineral resource* of 4,985,938 tonnes
grading 0.73% Cu, SMDI 0733.**




**DDH UV-1: 0.59% Cu and
7.5 g/t Ag over 21.9m**






**DDH UV-5: 0.65% Cu and 9.0 g/t Ag
over 36.6m including 1.53% Cu and
10.6 g/t Ag over 6.0m**

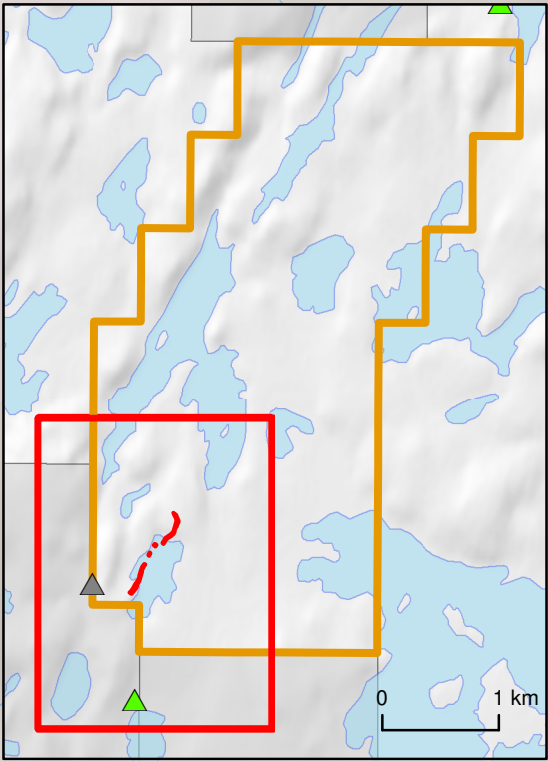


LA RONGE ~22 KM



-  Gqd diorite-quartz diorite
-  Ggn granodioritic-granitic gneiss
-  Gsn biotitic metaseds & derived migmatite

-  Elizabeth Lk. Deposit Surface Projection
-  Base Metal Showing
-  Industrial Mineral Showing
-  Other Showing
-  Eagle Plains
-  Dispositions - Other



* These estimates are historical in nature and do not comply with the definitions of current mineral resources or mineral reserve definitions prescribed by NI43-101 or the CIM.

476000

477000

6131000

6131000