

280000

320000

360000

400000



EPL : TSX-V

Eagle Plains Resources Ltd.

Northern Athabasca Basin Properties
Don Lake Project

Projection - NAD 1983 UTM Zone 13N
Nominal Scale - 1 : 600 000

Date - Sept 2023

Dianne Lake (Ag/U) - 4,369 Ha

DON LAKE (U) - 524 Ha

BEAVER RIVER (U) - 465 Ha

PINE CHANNEL (Au) - 6,308 Ha

BLACK BAY (U) - 1,113 Ha

SHASKO BAY (U/Au) - 2,570 Ha

6620000

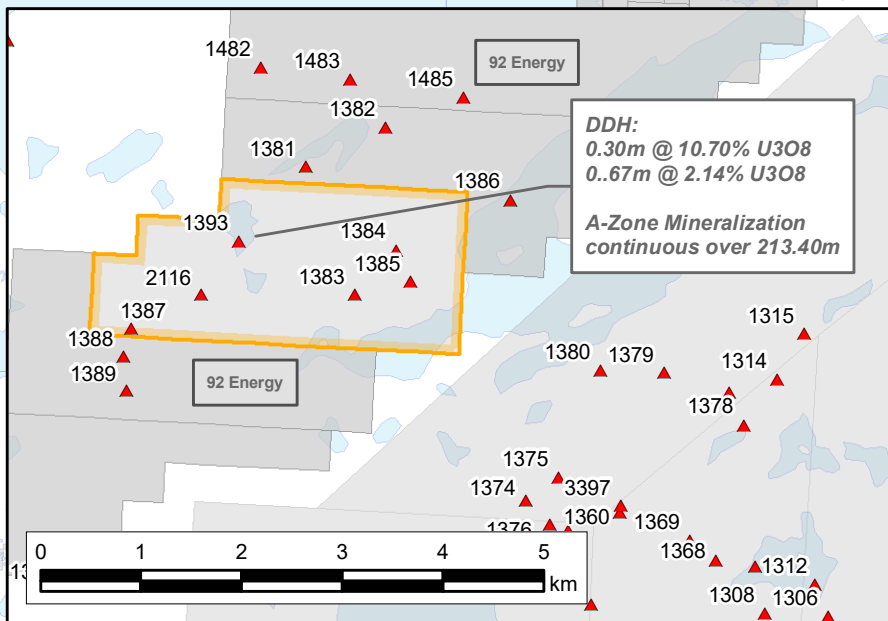
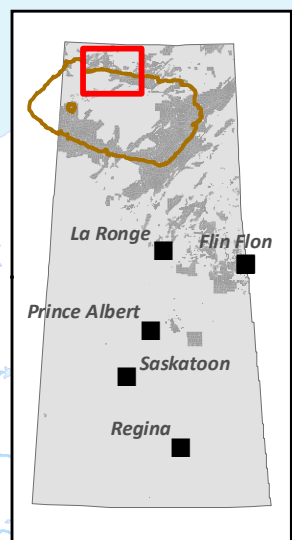
6620000

6580000

6580000

6540000

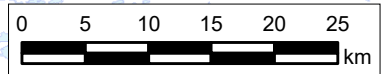
6540000



DDH:
0.30m @ 10.70% U3O8
0.67m @ 2.14% U3O8
A-Zone Mineralization
continuous over 213.40m



- ▲ Uranium Occurrence
- ▲ Base Metal Occurrence
- ▲ Gold Occurrence
- ▲ Other Occurrence
- ⊗ Mine (Past Producer)
- Athabasca Basin Margin
- Highways
- Eagle Plains Resources Ltd.
- Mineral Dispositions - Other



280000

320000

360000

400000