

Dictator Project (Intrusion-Related Au)

Vernon
(rail)
52 km

BC

Boulder Zone
- Numerous float boulders with brecciated semi-massive sulphides
Rock Sample:
- From trace to 5.84 g/t Au, 30.6 g/t Ag, 3680 ppm Pb and 674 ppm Zn

Morning Mine Drifts
- High-grade Au-Ag veins
Channel Sample:
- 0.1m @ 226 g/t Au, 1110 g/t Ag
- 0.61m @ 8.5 g/t Au, 25.7 g/t Ag









Historical Mine Workings
- Morning and Dictator Mines
- Gold and silver production in the early 1900's

Azza 7 Showing

Azza 1 Showing
- 6m wide zone of intense argillic alteration
Trench Sample:
- 0.05m @ 16.3 g/t Au, 43.5 g/t Ag

0 1.5 3 Kms

Legend

-  Mineral Occurrence
-  Trenches
-  Historical Workings
-  2020 Soil Survey Area
-  2021 Soil Survey Area
-  Forestry Roads
-  Property Boundary
-  Geophysical Anomaly (March 2023)



**Eagle Plains
Resources Ltd.**
TSX-V:EPL