



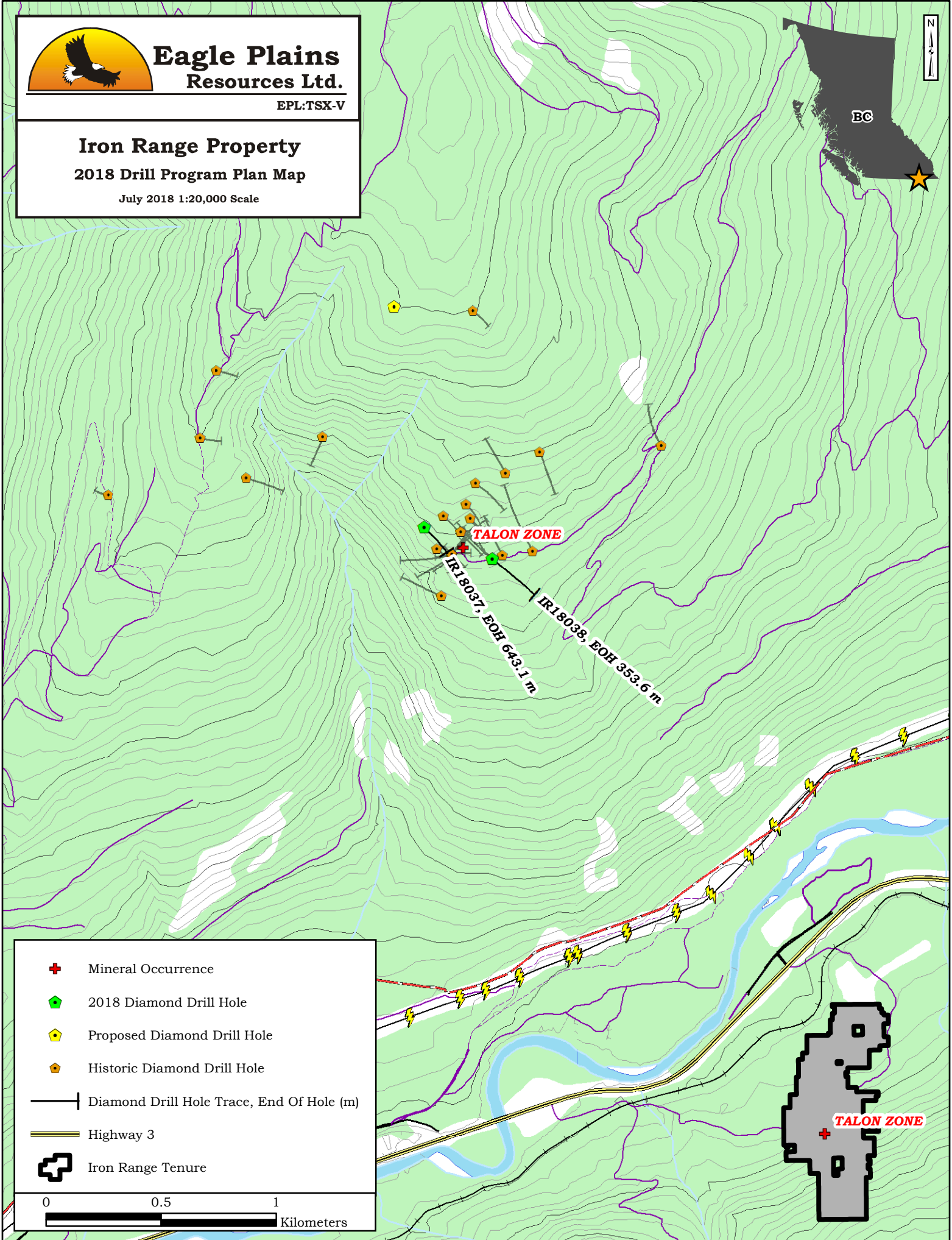
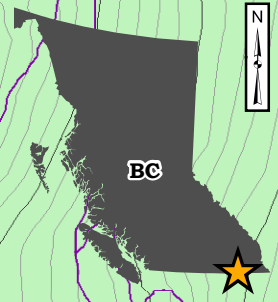
**Eagle Plains
Resources Ltd.**








EPL:TSX-V

Iron Range Property

2018 Drill Program Plan Map

July 2018 1:20,000 Scale



-  Mineral Occurrence
-  2018 Diamond Drill Hole
-  Proposed Diamond Drill Hole
-  Historic Diamond Drill Hole
-  Diamond Drill Hole Trace, End Of Hole (m)
-  Highway 3
-  Iron Range Tenure

0 0.5 1
Kilometers

TALON ZONE