






































2026 Project Schedule*

Self-funded 
 Partner funded 



TSX-V:EPL
EAGLE PLAINS
 RESOURCES

PROJECT	January	February	March	April	May	June	July	August	September	October
George Lake		 Drilling								
Dufferin West		 Drilling								
Fairview					 Mapping, Prospecting, Geochemical Surveys					
MPW					 Mapping, Prospecting, Geochemical Surveys, IP Geophysics					
Arroyo						 Mapping, Prospecting, Geochemical Surveys				
Gold Creek						 Mapping, Prospecting, Geochemical Surveys				
Tchentlo						 Mapping, Prospecting, Geochemical Surveys				
Hearne Hill South						 Mapping, Prospecting, Geochemical Surveys				
Dome South						 Mapping, Prospecting, Geochemical Surveys				
Hotai						 Mapping, Prospecting, Geochemical Surveys				
Davies							 Mapping, Prospecting, Geochemical Surveys			
Donna							 Mapping, Prospecting, Geochemical Surveys			
Lost Horse							 Mapping, Prospecting, Geochemical Surveys			
Black Diamond							 Mapping, Prospecting, Geochemical Surveys			
Ice River							 Mapping, Prospecting, Geochemical Surveys			
Iron Range					 Drilling					
Beaver River					 Mapping, Prospecting, Geochemical Surveys		 Drilling			
Black Bay					 Mapping, Prospecting, Geochemical Surveys		 Drilling			
Gulch					 Mapping, Prospecting, Geochemical Surveys		 Drilling			
Don Lake					 Mapping, Prospecting, Geochemical Surveys		 Drilling			
Smitty					 Mapping, Prospecting, Geochemical Surveys		 Drilling			
Lorado					 Mapping, Prospecting, Geochemical Surveys		 Drilling			
Cook						 Mapping, Prospecting, Geochemical Surveys, Drone Lidar & Magnetics				
Shasko Bay						 Drone Lidar & Geophysical Interpretation				
Pine Channel						 Drilling				
Olson							 Drilling			
Brownell							 Drilling			
Theory							 Mapping, Prospecting, Geochemical Surveys, IP Geophysics			
Orbit							 Mapping, Prospecting, Geochemical Surveys			

* This is a preliminary exploration plan for 2026. All projects, work types and dates are subject to change.